


SLOPE AND DRAIN
SUBJECT TO CHANGE
DATE 4/9/2025

50 0 50 100
SCALE IN FEET

McFarland Johnson

STATE OF NEW HAMPSHIRE
NATIONAL HIGHWAY SYSTEM
DEPARTMENT OF TRANSPORTATION • BUREAU OF HIGHWAY DESIGN

ROLL PLAN 1A

| DATE PRINTED | PLOT SCALE | PROJ. NO. | DATE | DATE PLOT NO. | SHEET NO. | TOTAL SHEETS |
|---|---|---|---|---|---|---|
| 4/9/2025 | 10500.00 | | | 137619 | 17 | 24 |

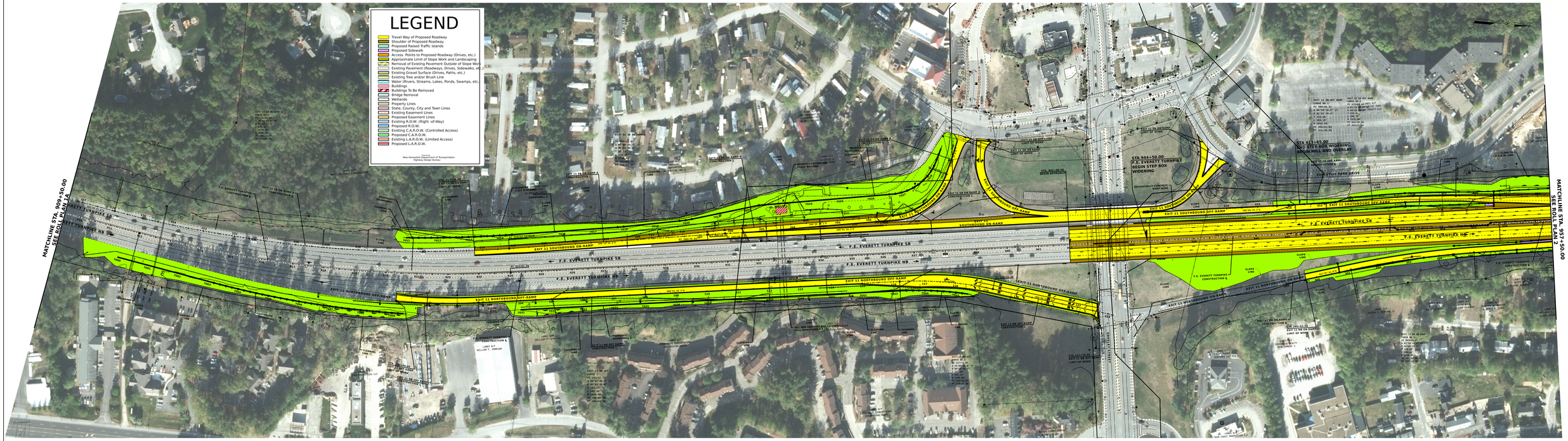
LEGEND
Travel Way of Proposed Roadway
Shoulder of Proposed Roadway
Proposed Raised Traffic Islands
Proposed Sidewalk
Access Points to Proposed Roadway (Drives, etc.)
Approximate Limit of Slope Work and Landscaping
Removal of Existing Pavement Outside of Slope Work
Existing Pavement (Roadways, Drives, Sidewalks, etc.)
Existing Gravel Surface (Drives, Paths, etc.)
Existing Tree and/or Brush Line
Water (Rivers, Streams, Lakes, Ponds, Swamps, etc.)
Buildings
Buildings To Be Removed
Bridge Removal
Wetlands
Property Lines
State, County, City and Town Lines
Existing Easement Lines
Proposed Easement Lines
Existing R.O.W. (Right -of-Way)
Proposed R.O.W.
Existing C.A.R.O.W. (Controlled Access)
Proposed C.A.R.O.W.
Existing L.A.R.O.W. (Limited Access)
Proposed L.A.R.O.W.
Prepared by
New Hampshire Department of Transportation
Highway Design Bureau
MATCHLINE STA. 909+50.00
SEE ROLL PLAN 1A
MATCHLINE STA. 957+50.00
SEE ROLL PLAN 2
F.E. EVERETT TURNPIKE SB
F.E. EVERETT TURNPIKE NB
EXIT 11 SOUTHBOUND ON-RAMP
EXIT 11 NORTHBOUND OFF-RAMP
EXIT 11 NORTHBOUND ON-RAMP
EXIT 11 SOUTHBOUND OFF-RAMP
STA 944+50.00
F.E. EVERETT TURNPIKE
BEGIN STEP BOX
WIDENING
STA 911+65.00
NO STEP BOX WIDENING
BEGIN MILL AND OVERLAY
EXECUTIVE PARK DRIVE
SLOPE AND DRAIN
SUBJECT TO CHANGE
DATE 4/8/2025
50 0 50 100
SCALE IN FEET
McFarland Johnson
STATE OF NEW HAMPSHIRE
NASHUA-MANCHESTER-DERRY
DEPARTMENT OF TRANSPORTATION ● BUREAU OF HIGHWAY DESIGN
ROLL PLAN 1
DATE PLOTTED 4/9/2025
PROJECT NO. 13569.00
REGIONAL
TOWN
CONCORD
STATE PROJECT NO. 11761B
PREPARED BY
SHEET NO. 18
TOTAL SHEETS 24

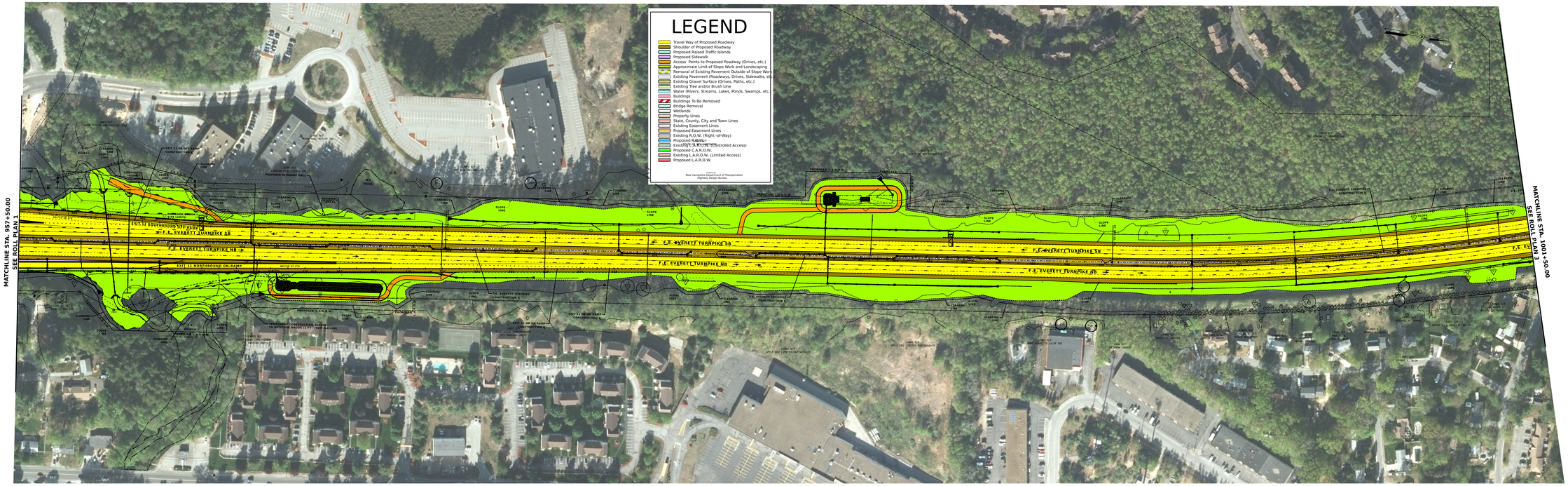


SLOPE AND DRAIN
SUBJECT TO CHANGE
DATE 4/9/2025

50 0 50 100
SCALE IN FEET

McFarland Johnson

| DATE PLOTTED | FILE NAME | ROLL | ROLL PLAN # | TOTAL SHEETS |
|---|---|---|---|---|
| 4/9/2025 | 15589.00 | | 137619 | 19 | 24 |

STATE OF NEW HAMPSHIRE
NATIONAL HIGHWAY SYSTEM
DEPARTMENT OF TRANSPORTATION ★ BUREAU OF HIGHWAY DESIGN

ROLL PLAN 2

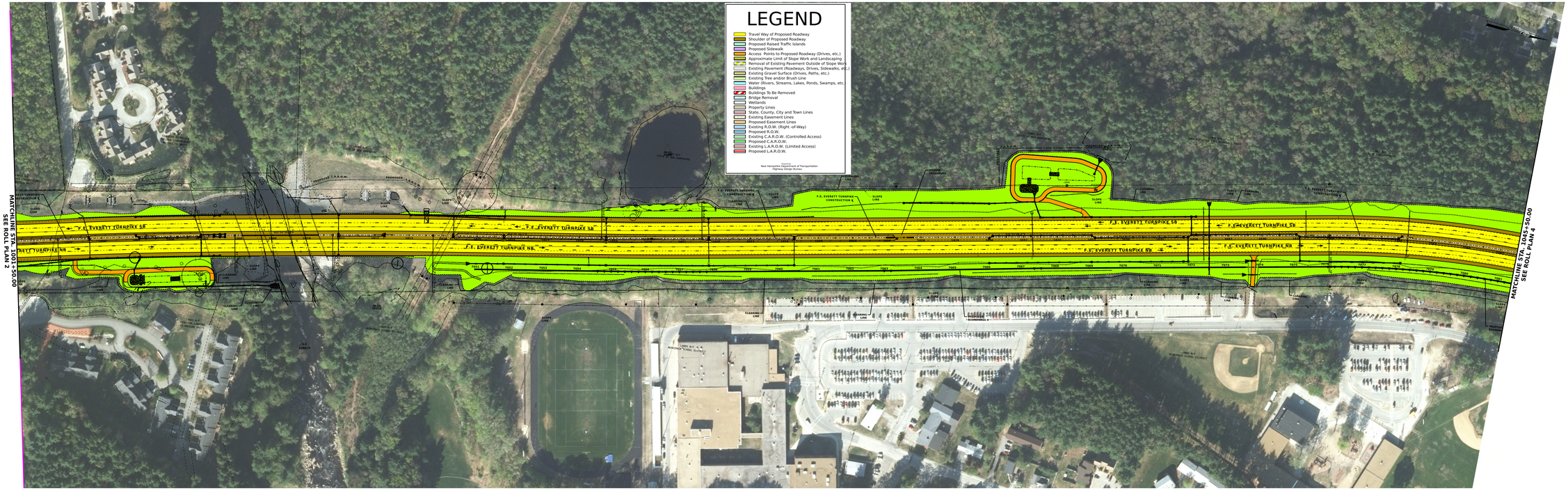


SLOPE AND DRAIN SUBJECT TO CHANGE
DATE 4/8/2025

SCALE IN FEET
50 0 50 100

McFarland Johnson

| DATE ISSUED | PROJECT NO. | ROLL | FILE |
|---|---|---|---|
| 4/8/2025 | 13589.00 | ROLL PLAN 3 | ROLLPLAN3.DGN |

STATE OF NEW HAMPSHIRE
MASTER REFERENCE SHEETING
DEPARTMENT OF TRANSPORTATION ◆ BUREAU OF HIGHWAY DESIGN

ROLL PLAN 3

| DATE | FIRST PLOTTED | PRINT NO. | TOTAL SHEETS |
|---|---|---|---|
| 2024/04/08 08:00:00 | 1/17/18 | 20 | 24 |

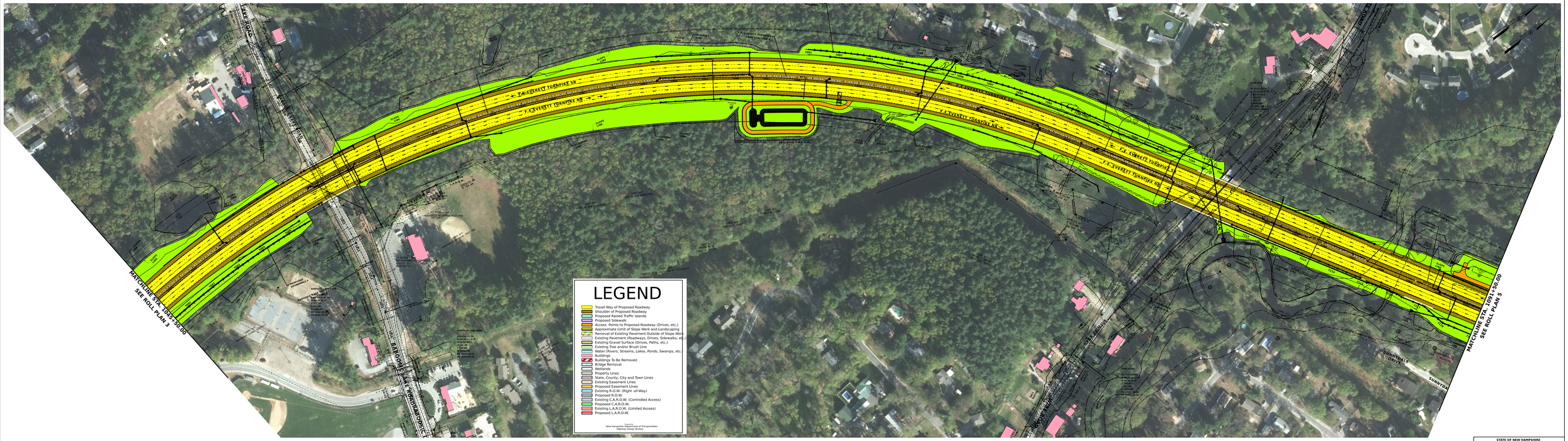


SLOPE AND DRAIN SUBJECT TO CHANGE
DATE 4/9/2025

50 0 50 100
SCALE IN FEET

McFarland Johnson

| DATE PREPARED | PE PROJECT NO. | PROJ. | DATE PROJECT NO. | ROLL PLAN NO. | TOTAL SHEETS |
|---|---|---|---|---|---|
| 4/9/2025 | 18589.00 | | 137619 | 21 | 24 |

STATE OF NEW HAMPSHIRE
NATIONAL HIGHWAYS SECTION
DEPARTMENT OF TRANSPORTATION ★ BUREAU OF HIGHWAY DESIGN

ROLL PLAN 4

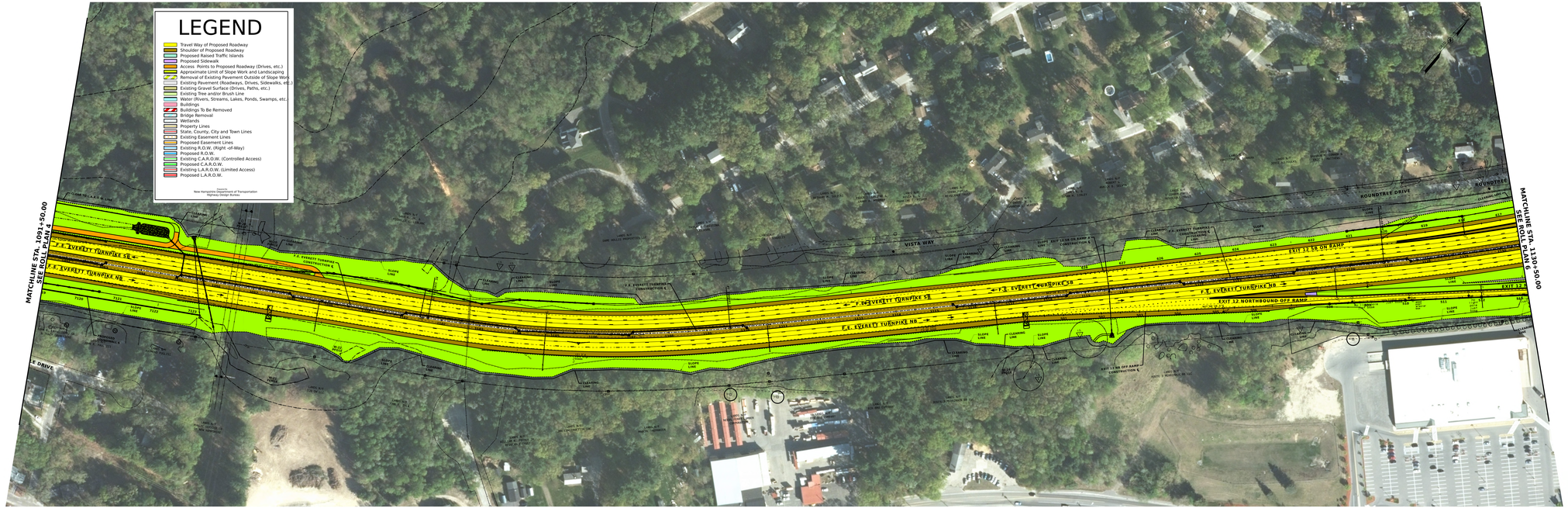
LEGEND
Travel Way of Proposed Roadway
Shoulder of Proposed Roadway
Proposed Raised Traffic Islands
Proposed Sidewalk
Access Points to Proposed Roadway (Drives, etc.)
Approximate Limit of Slope Work and Landscaping
Removal of Existing Pavement Outside of Slope Work
Existing Pavement (Roadways, Drives, Sidewalks, etc.)
Existing Gravel Surface (Drives, Paths, etc.)
Existing Tree and/or Brush Line
Water (Rivers, Streams, Lakes, Ponds, Swamps, etc.)
Buildings
Buildings To Be Removed
Bridge Removal
Wetlands
Property Lines
State, County, City and Town Lines
Existing Easement Lines
Proposed Easement Lines
Existing R.O.W. (Right -of-Way)
Proposed R.O.W.
Existing C.A.R.O.W. (Controlled Access)
Proposed C.A.R.O.W.
Existing L.A.R.O.W. (Limited Access)
Proposed L.A.R.O.W.
Issued by
New Hampshire Department of Transportation
Highway Design Bureau
MATCHLINE STA. 1001+50.00
SEE ROLL PLAN 4
MATCHLINE STA. 1150+50.00
SEE ROLL PLAN 6
F.E. EVERETT TURNPIKE SB
F.E. EVERETT TURNPIKE NB
VISTA WAY
ROUNDTREE DRIVE
EXIT 12 SB ON RAMP
EXIT 12 NORTHBOUND OFF RAMP
EXIT 12
F.E. EVERETT TURNPIKE CSB
F.E. EVERETT TURNPIKE NB
F.E. EVERETT TURNPIKE CONSTRUCTION
EXIT 12 NB OFF RAMP CONSTRUCTION
F.E. BURRETT DIAMOND I INTERCHANGE
EXIT 12 SB ON RAMP CONSTRUCTION
SLOPE AND DRAIN SUBJECT TO CHANGE
DATE 4/8/2025
50 0 50 100
SCALE IN FEET
McFarland Johnson
STATE OF NEW HAMPSHIRE
NASHUA-MERRIMACK-HUDSON
DEPARTMENT OF TRANSPORTATION ● BUREAU OF HIGHWAY DESIGN
ROLL PLAN 5
DATE PROJECT NO. ROLL
4/8/2025 42049.00 ROLL PLAN 5
FILE
C:\Users\mattb\Desktop\Roll Plan 5.dgn
DATE PLOTTED
7/7/2025
PREP'D
ZZ
TOTAL SHEETS
24




SLOPE AND DRAIN
SUBJECT TO CHANGE
DATE 4/9/2025

SCALE IN FEET
50 0 50 100

McFarland Johnson

| DATE PRINTED | PROJECT NO. | ROLL |
|---|---|---|
| 4/9/2025 | 13569.00 | ROLL PLAN 6 |

STATE OF NEW HAMPSHIRE
MASON-PEPPERELL-BEDFORD
DEPARTMENT OF TRANSPORTATION ● BUREAU OF HIGHWAY DESIGN

ROLL PLAN 6

| TYPE | STATE PROJECT NO. | PREP NO. | TOTAL SHEETS |
|---|---|---|---|
| CONSTRUCTION PLAN | 13761X | 23 | 24 |

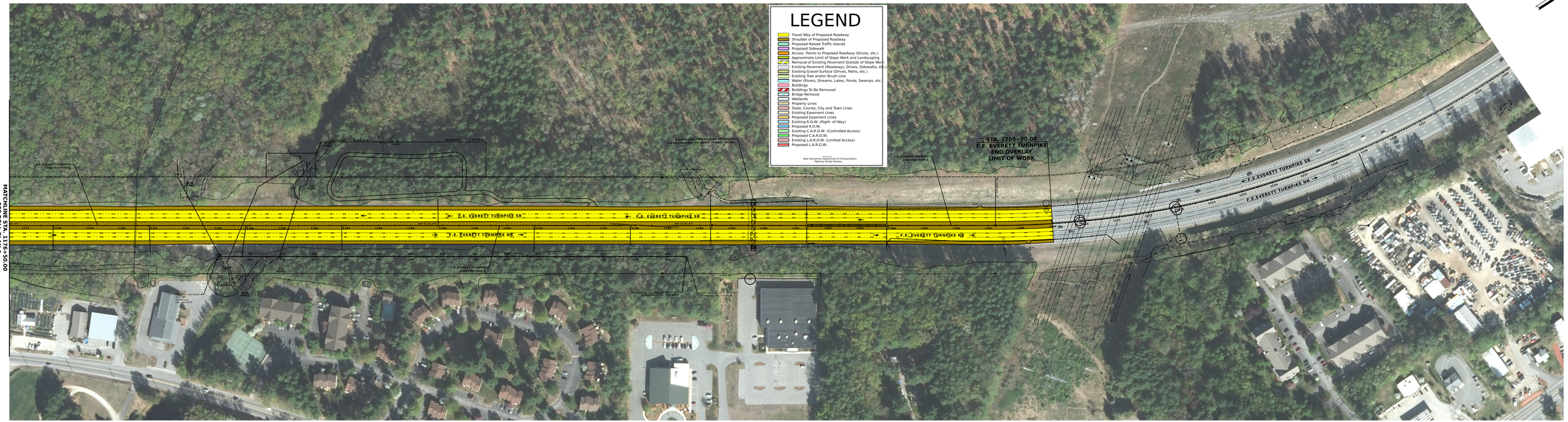


SLOPE AND DRAIN
SUBJECT TO CHANGE
DATE 4/9/2025

50 0 50 100
SCALE IN FEET

McFarland Johnson

STATE OF NEW HAMPSHIRE
NASHUA-PENNSYLVANIA REGIONAL
DEPARTMENT OF TRANSPORTATION ★ BUREAU OF HIGHWAY DESIGN

ROLL PLAN 7

| DATE PRINTED | TO PLOT NO. | PROJ. | DGN | DATE PLOT NO. | SHEET NO. | TOTAL SHEETS |
|---|---|---|---|---|---|---|
| 4/9/2025 | 18589.00 | Name | Name | 137619 | 24 | 24 |